

Rail Trail Bike Tours
 Bike Transfers Hire & Tours
 Mark Spencer
 P.O. Box 168
 Yea 3717
 0417 594 998
 www.railtrailbiketours.vpweb.com.au



THE GOULBURN RIVER HIGH COUNTRY RAIL TRAIL

VESTIGES OF HISTORIC RAIL STRUCTURES

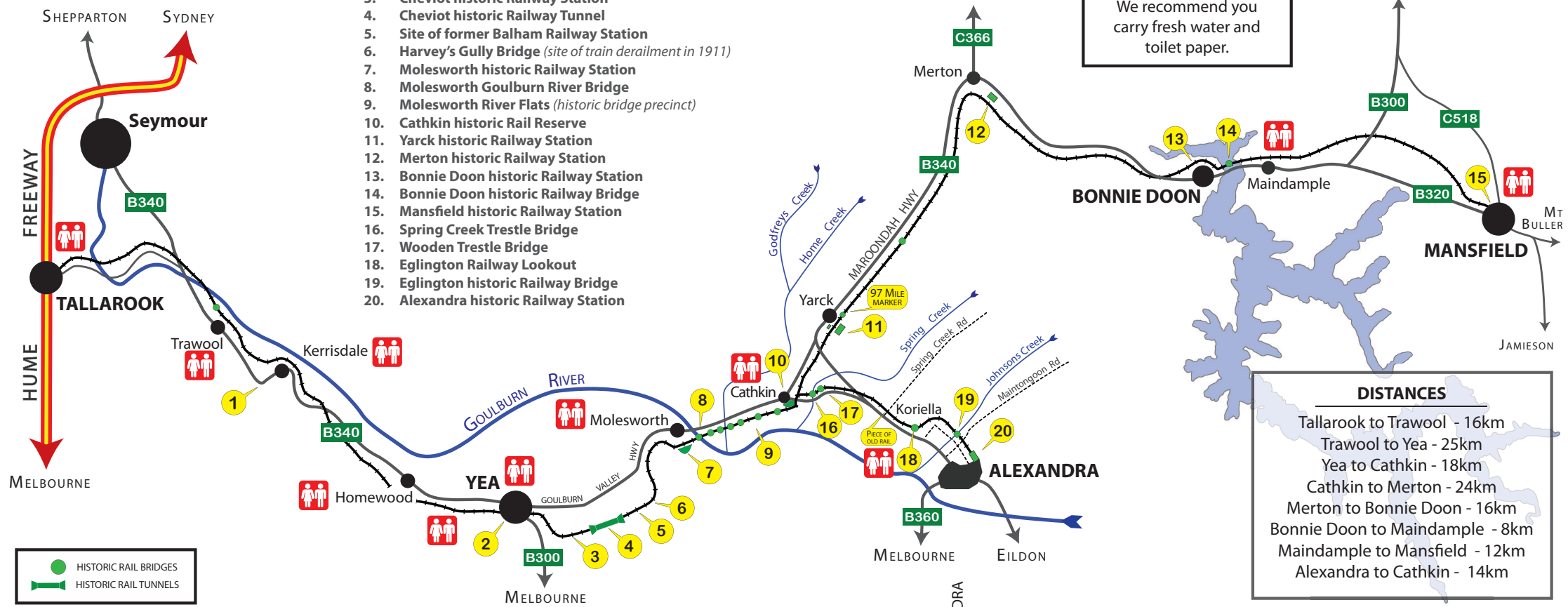
MAP © COPYRIGHT DAVID HIBBERT 2011
 Artworkz, Serving our community
 Map not to scale





1. Kerrisdale historic Railway Station
2. Yea historic Railway Station
3. Cheviot historic Railway Station
4. Cheviot historic Railway Tunnel
5. Site of former Balham Railway Station
6. Harvey's Gully Bridge (site of train derailment in 1911)
7. Molesworth historic Railway Station
8. Molesworth Goulburn River Bridge
9. Molesworth River Flats (historic bridge precinct)
10. Cathkin historic Rail Reserve
11. Yarck historic Railway Station
12. Merton historic Railway Station
13. Bonnie Doon historic Railway Station
14. Bonnie Doon historic Railway Bridge
15. Mansfield historic Railway Station
16. Spring Creek Trestle Bridge
17. Wooden Trestle Bridge
18. Eglington Railway Lookout
19. Eglington historic Railway Bridge
20. Alexandra historic Railway Station

TOILETS & WATER
 Toilet facilities include wash basins & non drinkable tank water.
 We recommend you carry fresh water and toilet paper.

DISTANCES
 Tallarook to Trawool - 16km
 Trawool to Yea - 25km
 Yea to Cathkin - 18km
 Cathkin to Merton - 24km
 Merton to Bonnie Doon - 16km
 Bonnie Doon to Maindample - 8km
 Maindample to Mansfield - 12km
 Alexandra to Cathkin - 14km



 HISTORIC RAIL BRIDGES
 HISTORIC RAIL TUNNELS

